












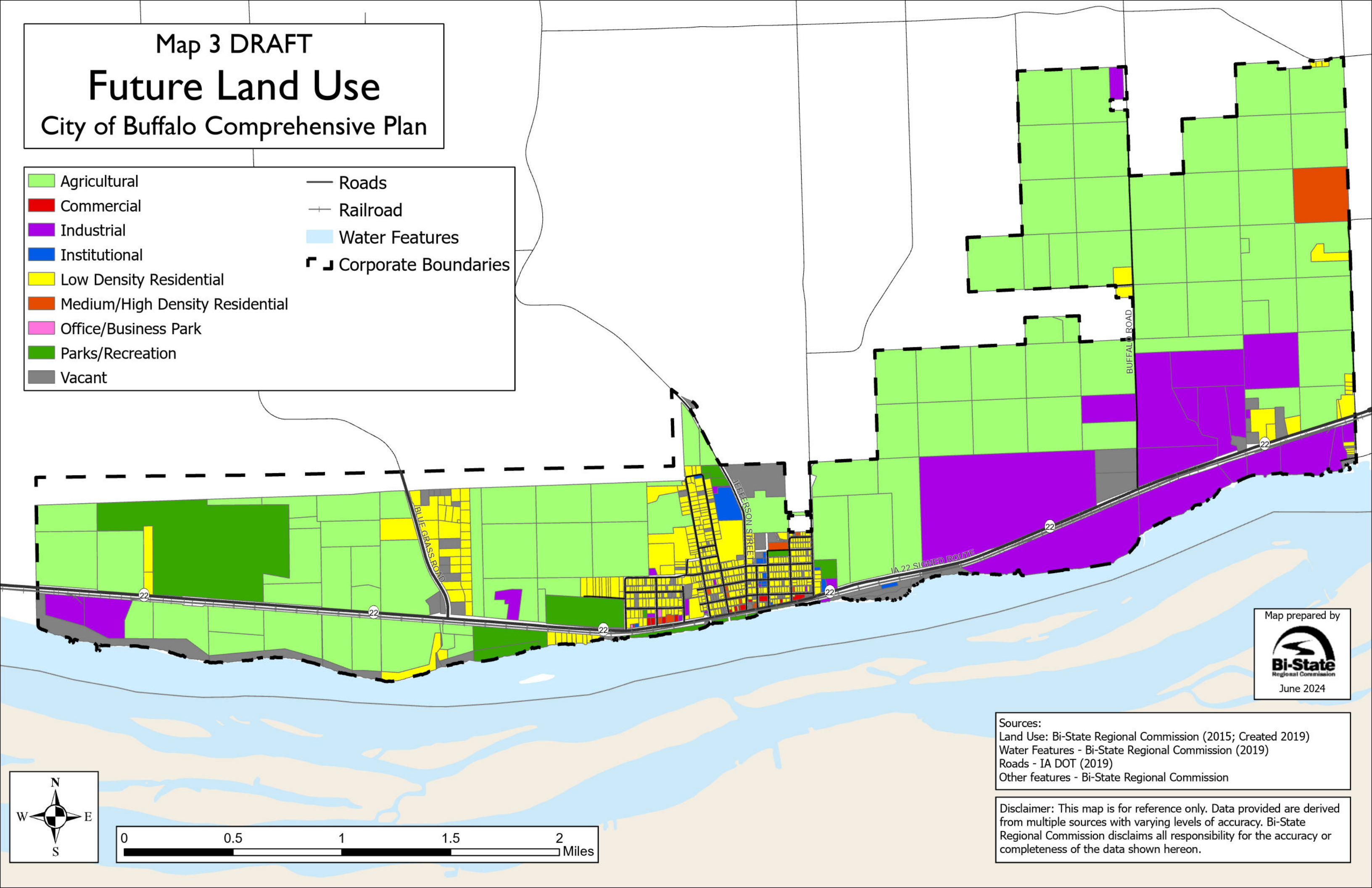


Map 3 DRAFT

Future Land Use

City of Buffalo Comprehensive Plan

	Agricultural		Roads
	Commercial		Railroad
	Industrial		Water Features
	Institutional		Corporate Boundaries
	Low Density Residential		
	Medium/High Density Residential		
	Office/Business Park		
	Parks/Recreation		
	Vacant		



Map prepared by

June 2024

Sources:
Land Use - Bi-State Regional Commission (2015; Created 2019)
Water Features - Bi-State Regional Commission (2019)
Roads - IA DOT (2019)
Other features - Bi-State Regional Commission

Disclaimer: This map is for reference only. Data provided are derived from multiple sources with varying levels of accuracy. Bi-State Regional Commission disclaims all responsibility for the accuracy or completeness of the data shown hereon.

