












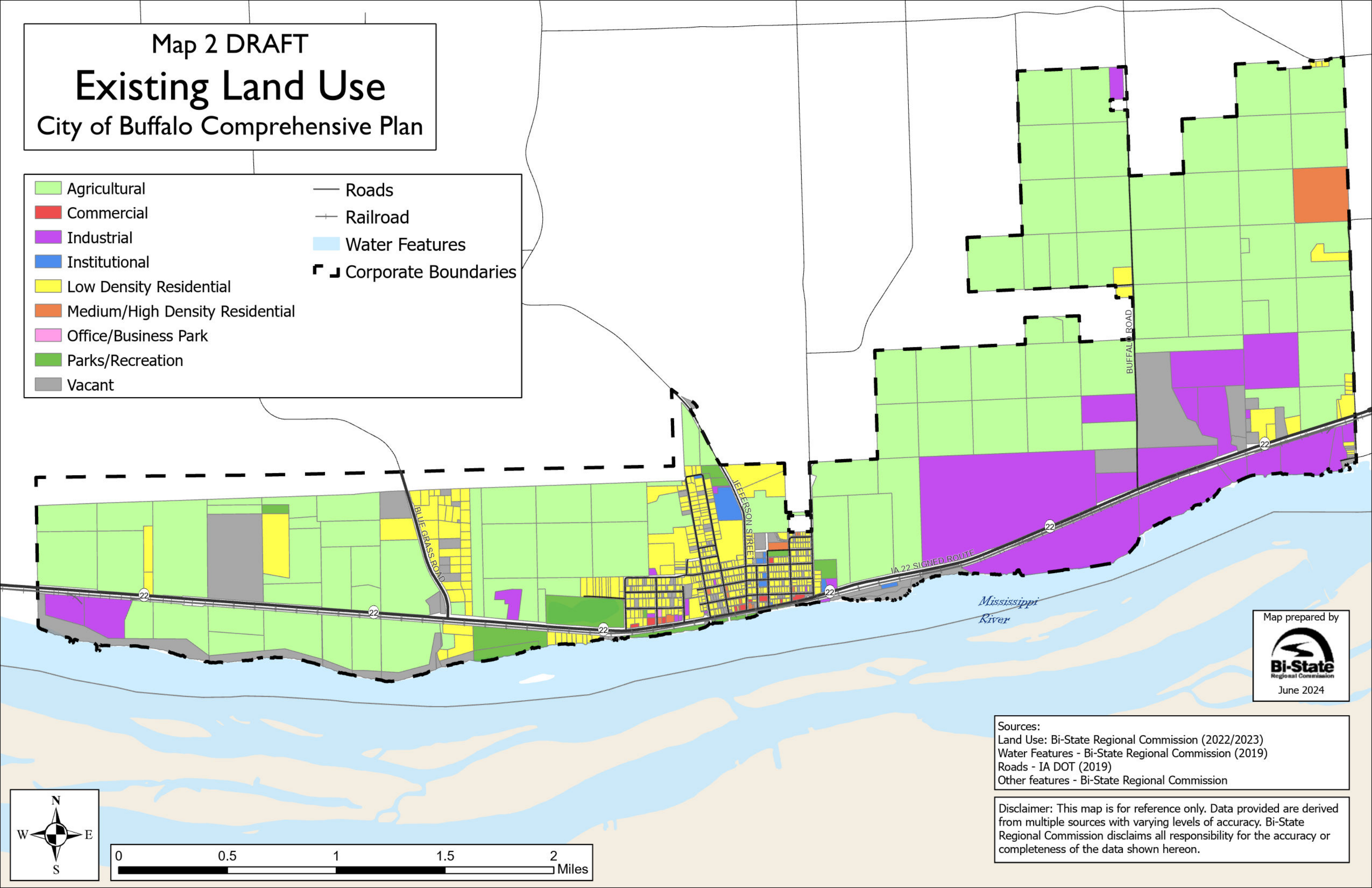


Map 2 DRAFT

Existing Land Use

City of Buffalo Comprehensive Plan

 Agricultural	 Roads
 Commercial	 Railroad
 Industrial	 Water Features
 Institutional	 Corporate Boundaries
 Low Density Residential	
 Medium/High Density Residential	
 Office/Business Park	
 Parks/Recreation	
 Vacant	



Map prepared by



June 2024

Sources:
Land Use - Bi-State Regional Commission (2022/2023)
Water Features - Bi-State Regional Commission (2019)
Roads - IA DOT (2019)
Other features - Bi-State Regional Commission

Disclaimer: This map is for reference only. Data provided are derived from multiple sources with varying levels of accuracy. Bi-State Regional Commission disclaims all responsibility for the accuracy or completeness of the data shown hereon.

